

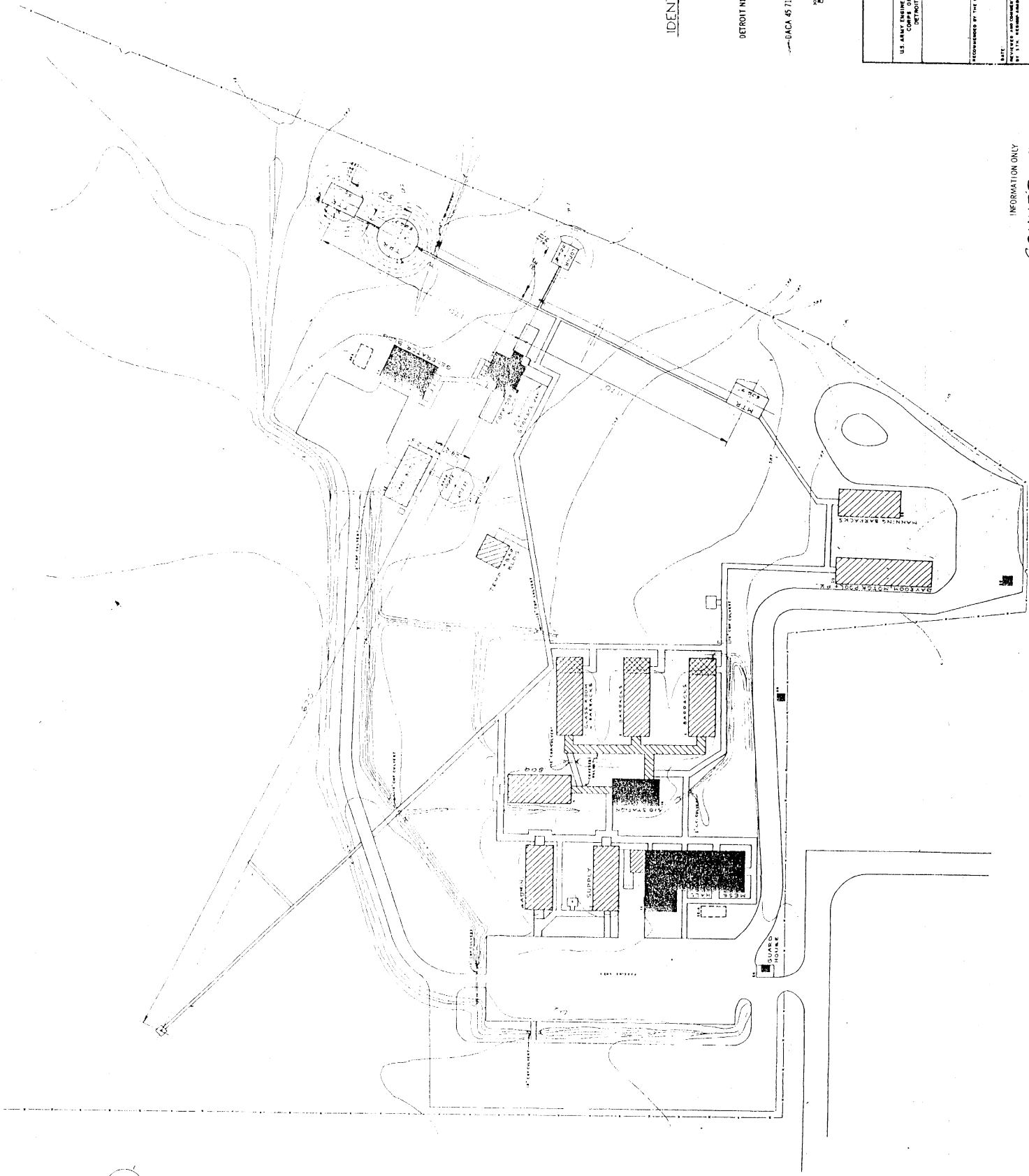
- EXISTING RECONSTRUCTION
- EXISTING TOWER
- WOOD AND MATING
- TRAIL OR LEAST ROAD
- FENCE
- RESTORATION BOUNDARY
- BOUNDARY OF AREA TO BE RESTORED, EXCEPT FOR BARRACKS & STORES
- CONDUIT AND MULET
- CONDUIT TRENCH
- ONE OR LEAST ROWS
- TRIPWIRE
- SPECIAL MOUNT
- NEW BLDG. ADDITIONS 1942
- TEMPORARY P. H. BLDG.

IDENTIFYING SYMBOL
MICH. - 34 N


DETROIT NIKE SITES
DETROIT, MICHIGAN
DEMOLITION & RESTORATION
DASC & D2&L
25 NOV. 1970
DACA 45 71 8 0084

SCALE OF FEET

SITE D-26-C	
DETROIT DEFENSE AREA	
U.S. ARMY ENGINEER DISTRICT DETROIT CORPS OF ENGINEERS DETROIT, MICHIGAN	OFFICE OF THE DISTRICT ENGINEER DETROIT, MICHIGAN
MASTER PLAN GENERAL SITE PLAN	
RECORDED BY THE PLANNING BOARD OF THE ARMY, DETROIT, DETROIT DISTRICT	
DATE	SCALE
APPROVED AND SUBMITTED ON BEHALF OF THE DISTRICT ENGINEER	DATE
BY P. J. LADDON	SHEET NO.
	TOTAL SHEETS



INFORMATION ONLY
CONNER SITE



1. ALL EXISTING, PROPOSED OR DRAINING OF WATER OR SEWER LINES SHALL BE IN ACCORDANCE WITH THE REQUIREMENTS OF THE CITY OF DETROIT, MICHIGAN.

2. SEE SPEC. FOR ADDITIONAL NOTES ON CONCRETE.

RECORD DRAWING

DESIGNED BY: [Name]
 DRAWN BY: [Name]
 CHECKED BY: [Name]
 DATE: [Date]

CORPS OF ENGINEERS, U.S. ARMY
 DETROIT DISTRICT
 OFFICE OF THE DISTRICT ENGINEER
 DETROIT, MICHIGAN

SITE D-26-C
LAYOUT PLAN B UTILITIES


IDENTIFYING SYMBOL
 MICH-34 N
 DETROIT, MICHIGAN
 BRANCHES & RESTORATION
 BSC & CO.

FOOT OF CONNER, SITE

VIEW FROM ROAD
LOOKING SOUTH
TOWARD THE
RESTORATION
SITE.



VIEW FROM THE
RESTORATION
SITE, LOOKING
SOUTH. THE
RESTORATION
SITE IS ON THE
LEFT.



VIEW FROM THE
RESTORATION
SITE, LOOKING
SOUTH. THE
RESTORATION
SITE IS ON THE
LEFT.



VIEW FROM ROAD
LOOKING SOUTH
TOWARD THE
RESTORATION
SITE.



VIEW FROM ROAD
LOOKING SOUTH
TOWARD THE
RESTORATION
SITE.



VIEW FROM ROAD
LOOKING SOUTH
TOWARD THE
RESTORATION
SITE.



VIEW FROM ROAD
LOOKING SOUTH
TOWARD THE
RESTORATION
SITE.



VIEW FROM ROAD
LOOKING SOUTH
TOWARD THE
RESTORATION
SITE.



VIEW FROM ROAD
LOOKING SOUTH
TOWARD THE
RESTORATION
SITE.




VIEW FROM ROAD
LOOKING SOUTH
TOWARD THE
RESTORATION
SITE.



VIEW FROM ROAD
LOOKING SOUTH
TOWARD THE
RESTORATION
SITE.



VIEW FROM ROAD
LOOKING SOUTH
TOWARD THE
RESTORATION
SITE.



VIEW FROM ROAD
LOOKING SOUTH
TOWARD THE
RESTORATION
SITE.



VIEW FROM ROAD
LOOKING SOUTH
TOWARD THE
RESTORATION
SITE.




DATE	RECEPTION	DATE	DATE
U. S. ARMY ENGINEER DISTRICT, OMAHA OMAHA, NEBRASKA			
NIKE SITE RESTORATION FOOT OF CONNER PHOTOS			
PROJECT NO.	DATE	SCALE	DATE
100-100-100	21 NOV 1970	1:1	21 NOV 1970
DRAWN BY C. J. [Signature]		CHECKED BY [Signature]	
APPROVED BY [Signature]			



INFORMATION ONLY


THIS PLAN ACCOMPANIES CONTRACT NO.



Hatched: FINISHED GRADE
 ---: EXISTING GRADE
 ---: EXISTING ELEVATION
 ---: SURFACES AREA OR CONCRETE TO BE REMOVED



U.S. ARMY ENGINEER DISTRICT, OMAHA
 DISTRICT OFFICE
 OMAHA, NEBRASKA
NIKE SITE RESTORATION
 BELLE ISLE & FOOT OF CONNER
 FINISH GRADING SECTIONS
 FOR FOOT OF CONNER



CROSS SECTIONS - INC. FROM PLAN SHEET 2

DATE: 11/11/54
 DRAWN BY: C. A. [Signature]
 CHECKED BY: [Signature]
 PROJECT NO.: 11111111
 SHEET NO.: 11111111
 TOTAL SHEETS: 11111111